

CLAREMONT at a GLANCE



Claremont Stats



Population: 35,703
Size: 13.49 Square miles
Founded: April 1887
Incorporated: October 3, 1907
Elevation: 1,150 ft.

Weather

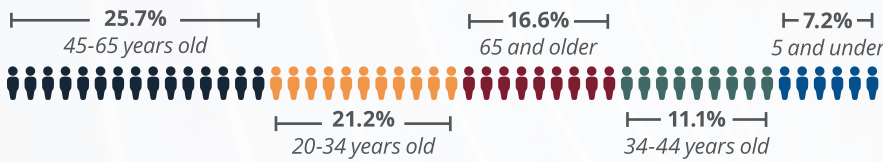


65°F
ANNUAL AVERAGE
 TEMPERATURE



22"
ANNUAL AVERAGE
 RAINFALL

Age



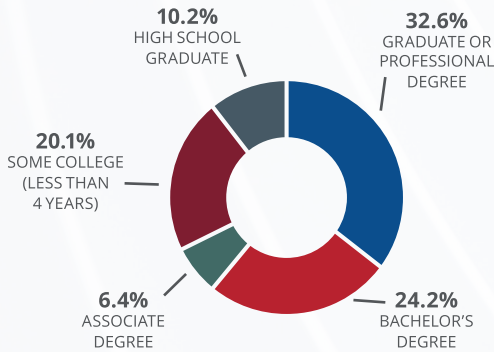
MEDIAN AGE: 39.6 YEARS

Awards




Winner of National Arbor Day Association's Tree City USA award for more than 30 years.

Education



Highest Level of Education
 (% of Population 25 Years and Older)

Income & Housing

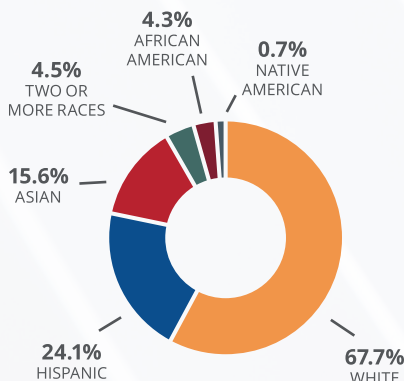


Natural Amenities

21 City-owned parks and sports fields with 2,534 acres of public parkland, of which 2,378 is wilderness. Also included is the Thompson Creek Trail, a linear park following a 2.8-mile paved trail.



Ethnicity



Infrastructure



FORM OF GOVERNMENT	COUNCIL/MANAGER
MILES SURFACED STREETS	128
MILES SEWER LINES	122
STROM DRAINS	147
MILES SIDEWALKS	231
STREET MEDIANS AND PARKWAYS	127
PUBLIC BUILDINGS	23
CITY VEHICLES	110
STREET SIGNS	4,000
CITY-OWNED STREET LIGHTS	2,264
CITY TREES	24,108
DRAIN SWALES	19 MILES